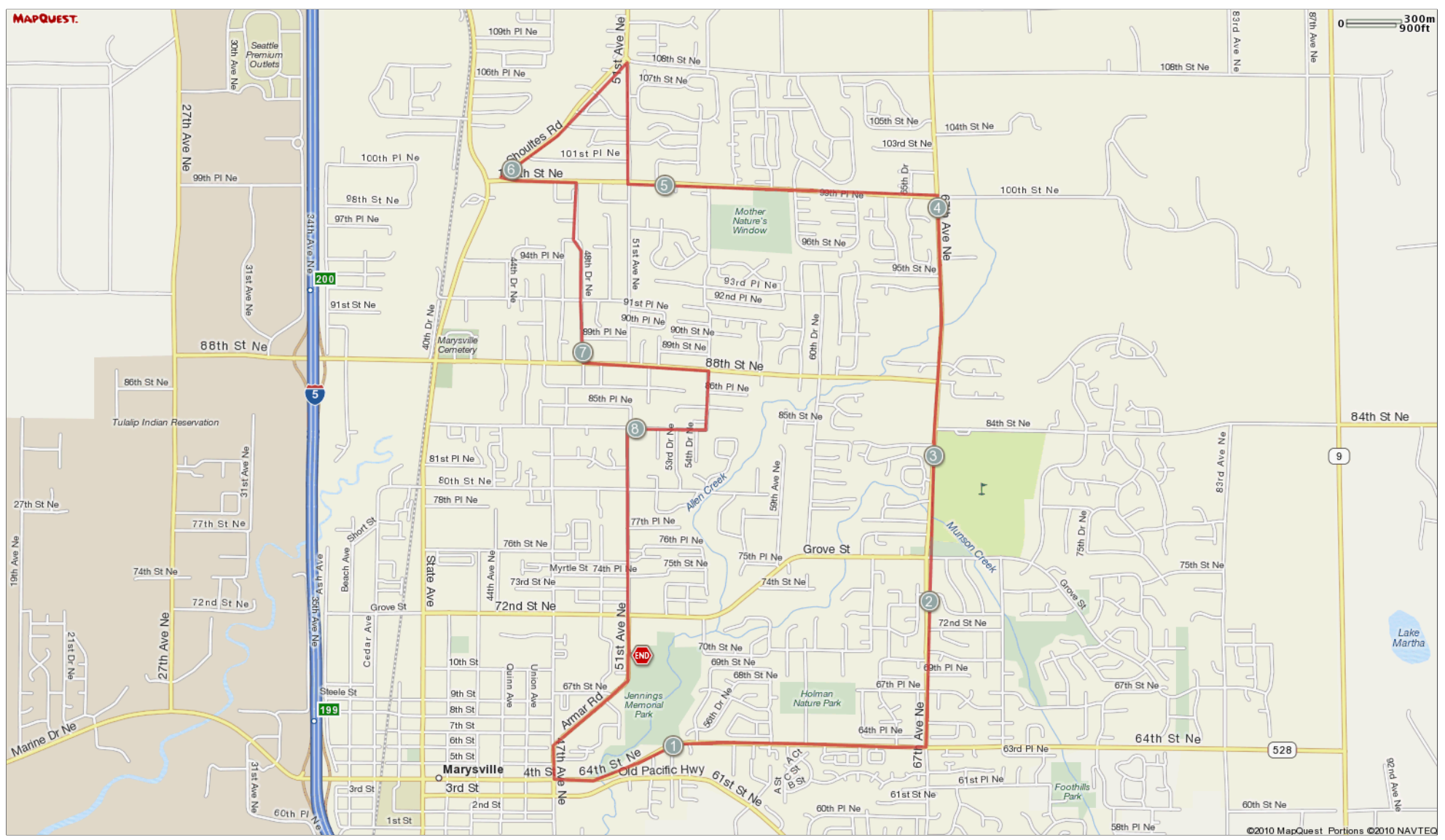


ROUTE DESCRIPTION:  
No Description Provided



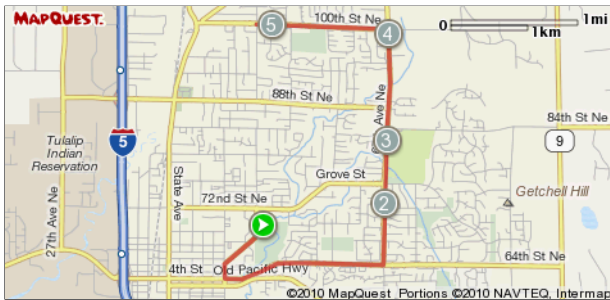
ROUTE DESCRIPTION:  
 No Description Provided

Notes		
AT	FOR	NOTES
0.66 mi.	1mi 1441ft	Left at 4th/64th
1.93 mi.	2mi 937ft	Left on good old 67th
4.11 mi.	1mi 158ft	Left on 100th
5.14 mi.	2533ft	Right on 51st
5.62 mi.	3277ft	'round the round- a- bout we go! Whee! Go down Shoultes

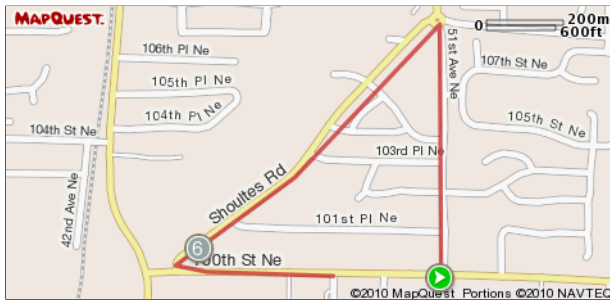
Notes		
AT	FOR	NOTES
6.24 mi.	1332ft	Left at 100th by Fred Meyer
6.49 mi.	3791ft	Right at 48th
7.21 mi.	2214ft	Left on 88th
7.63 mi.	1231ft	Right on 55th

Notes		
AT	FOR	NOTES
7.86 mi.	1377ft	Right on 84th to 51st
8.12 mi.	-	Left on 51st

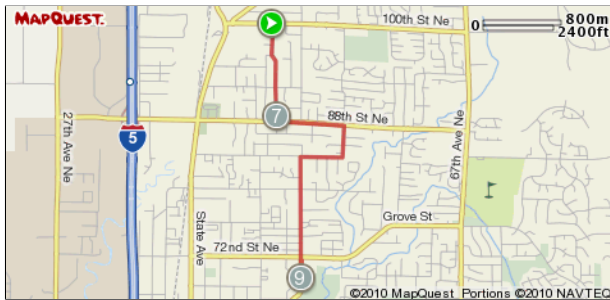
ROUTE DESCRIPTION:  
 No Description Provided



Notes		
AT	FOR	NOTES
0.66 mi.	← 1mi 1441ft	Left at 4th/64th
1.93 mi.	← 2mi 937ft	Left on good old 67th
4.11 mi.	← 1mi 158ft	Left on 100th
5.14 mi.	→ 2533ft	Right on 51st
This segment shows [2]5.62 mi. (29,660 ft.) of your route.		



Notes		
AT	FOR	NOTES
5.62 mi.	ⓘ 3277ft	'round the round- a- bout we go! Whee! Go down Shoultes
6.24 mi.	← 1332ft	Left at 100th by Fred Meyer
6.49 mi.	→ 3791ft	Right at 48th
This segment shows [2]1.58 mi. (8,331 ft.) of your route.		



Notes		
AT	FOR	NOTES
7.21 mi.	← 2214ft	Left on 88th
7.63 mi.	→ 1231ft	Right on 55th
7.86 mi.	→ 1377ft	Right on 84th to 51st
8.12 mi.	← -	Left on 51st
This segment shows [2]2.57 mi. (13,549 ft.) of your route.		